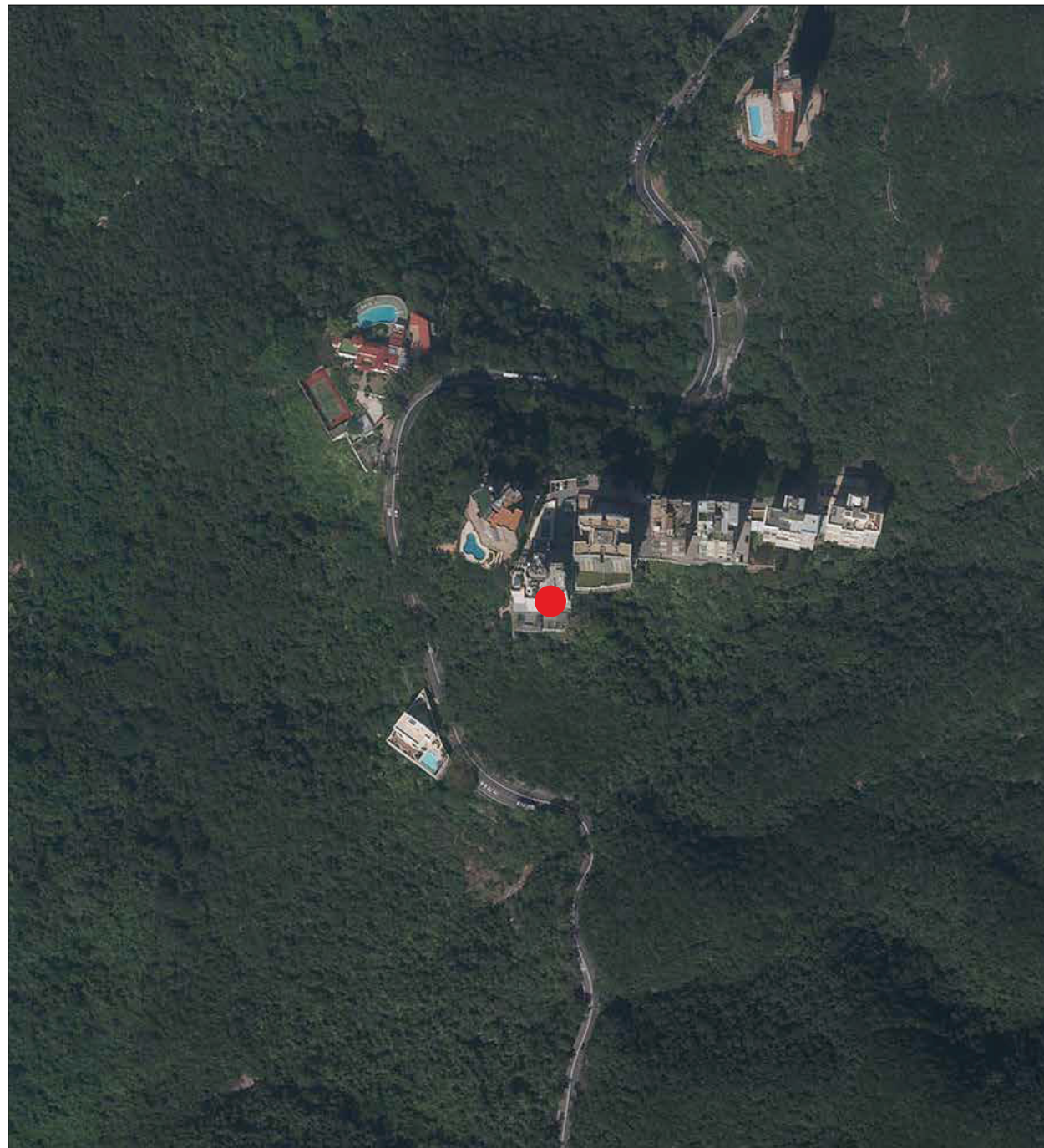


# AERIAL PHOTOGRAPH OF THE DEVELOPMENT

## 發展項目的鳥瞰照片



Adopted from part of the aerial photograph taken by the Survey and Mapping Office of Lands Department at a flying height of 6,000 feet, Photo No. E213036C dated 22 November 2023.

摘錄自地政總署測繪處於2023年11月22日在6,000呎的飛行高度拍攝之鳥瞰照片，照片編號E213036C。

### Notes:

The aerial photograph may show more than the area required under the Residential Properties (First-hand Sales) Ordinance due to the technical reason that the boundary of the Development is irregular.

### 附註：

由於發展項目的邊界不規則的技術原因，此鳥瞰照片所顯示的範圍可能超過《一手住宅物業銷售條例》所規定的範圍。

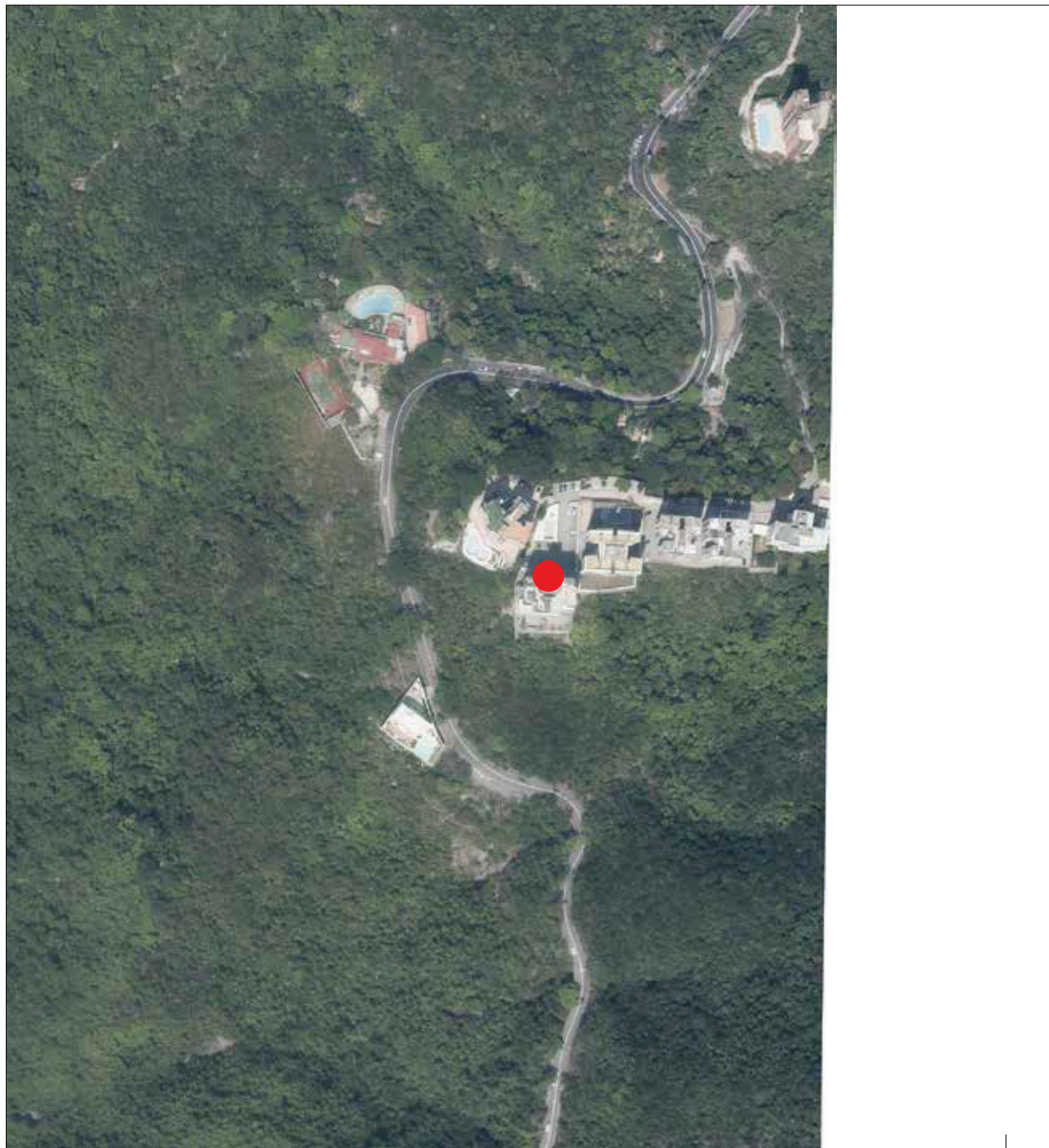
Survey and Mapping Office, Lands Department, The Government of HKSAR  
Copyright reserved - reproduction by permission only.

香港特別行政區政府地政總署測繪處版權所有 未經許可 不得複製。

● Location of the Development  
發展項目的位置

# AERIAL PHOTOGRAPH OF THE DEVELOPMENT

## 發展項目的鳥瞰照片



This blank area falls outside the coverage of the relevant Aerial Photograph  
有關鳥瞰照片並不覆蓋本空白範圍

Adopted from part of the aerial photograph taken by the Survey and Mapping Office of Lands Department at a flying height of 6,900 feet, Photo No. E255961C dated 22 March 2025.

摘錄自地政總署測繪處於2025年3月22日在6,900呎的飛行高度拍攝之鳥瞰照片，照片編號E255961C。

### Notes:

The aerial photograph may show more than the area required under the Residential Properties (First-hand Sales) Ordinance due to the technical reason that the boundary of the Development is irregular.

### 附註：

由於發展項目的邊界不規則的技術原因，此鳥瞰照片所顯示的範圍可能超過《一手住宅物業銷售條例》所規定的範圍。

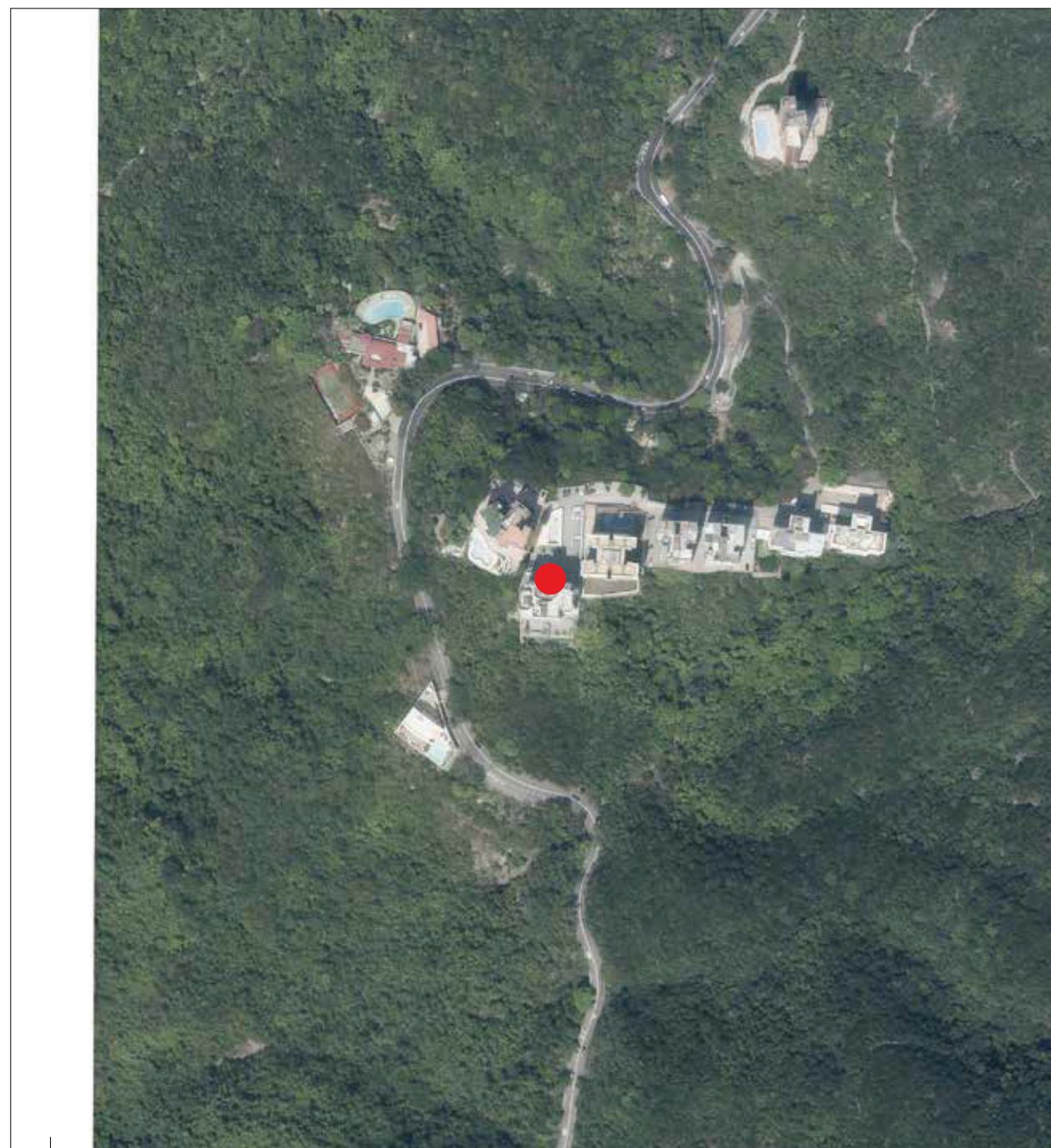
Survey and Mapping Office, Lands Department, The Government of HKSAR  
Copyright reserved - reproduction by permission only.

香港特別行政區政府地政總署測繪處版權所有 未經許可 不得複製。

● Location of the Development  
發展項目的位置

# AERIAL PHOTOGRAPH OF THE DEVELOPMENT

## 發展項目的鳥瞰照片



This blank area falls outside the coverage of the relevant Aerial Photograph  
有關鳥瞰照片並不覆蓋本空白範圍

Survey and Mapping Office, Lands Department, The Government of HKSAR  
Copyright reserved - reproduction by permission only.

香港特別行政區政府地政總署測繪處版權所有 未經許可 不得複製。

● Location of the Development  
發展項目的位置

Adopted from part of the aerial photograph taken by the Survey and Mapping Office of Lands Department at a flying height of 6,900 feet, Photo No. E255962C dated 22 March 2025.

摘錄自地政總署測繪處於2025年3月22日在6,900呎的飛行高度拍攝之鳥瞰照片，照片編號E255962C。

### Notes:

The aerial photograph may show more than the area required under the Residential Properties (First-hand Sales) Ordinance due to the technical reason that the boundary of the Development is irregular.

### 附註：

由於發展項目的邊界不規則的技術原因，此鳥瞰照片所顯示的範圍可能超過《一手住宅物業銷售條例》所規定的範圍。